



ArcGIS Online

ArcGIS Online

- SaaS
- Data-driven mapping and analytics
- Easy-to-use and powerful
- Cutting edge capabilities
 - 2D, 3D, Vector tiles, features, imagery, analytics, API's
- Providing billions of maps/day
- Includes the world's largest digital atlas - The Living Atlas
- 15+ Million user-shared layers, maps and apps



A complete mapping and location SaaS product line

What's in Online

ArcGIS Delivered as SaaS

What is Included

A complete mapping platform



Apps



Content



Analytics



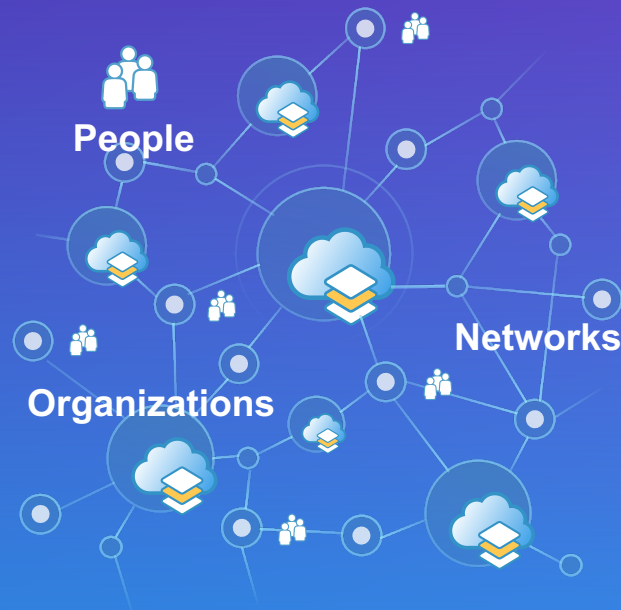
Visualization



Administration

What it Does

Connects people, communities and networks of organizations



People

Networks

Organizations

How It is Used

Common patterns



Mapping &
Visualization



Decision
Support



Analytics



Sharing &
Collaboration



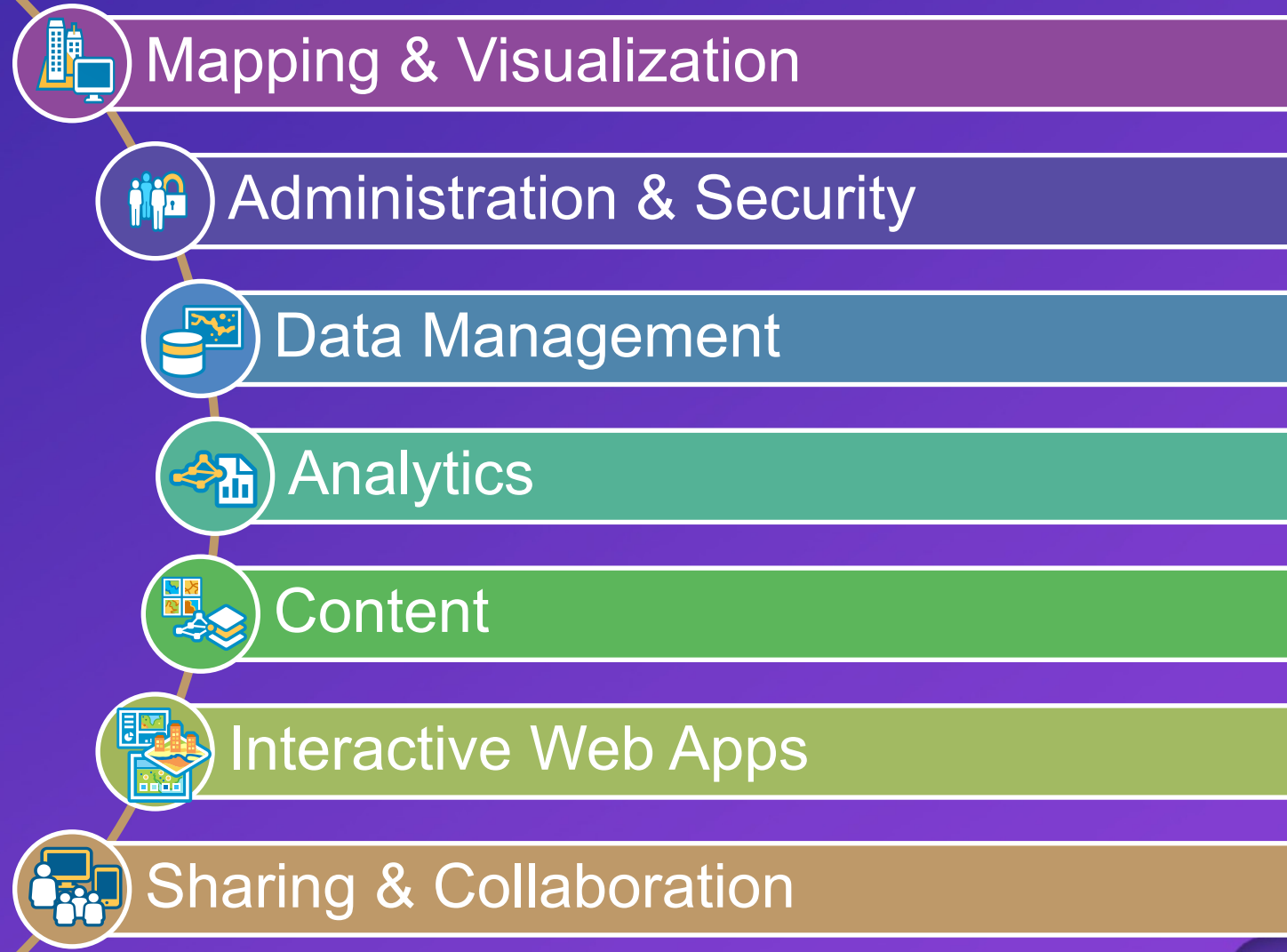
Data
Management



Constituent
Engagement

ArcGIS Online

Key Features



Mapping & Visualization


- 2D Maps
- 3D Scenes
- Smart Mapping
- Arcade scripting for labels, pop ups and rendering
- Interactive dashboards and charts



Data Management


Publish data:

- Hosted Feature Layers
 - Feature Layer Views
 - Editing and Editor tracking
 - Tile Generation
- Raster Tile Services
- Vector Tile Services
- Collaboration between ArcGIS Enterprise and ArcGIS Online
- Off-line Workflows
- Create data with tools



Analytics


- Understanding & measuring places
 - Determining how places are related
 - Finding the best locations
 - Detecting and quantifying patterns
 - Making predictions
-
- Insights, map viewer and API's



Insights

Data Analytics Powered By Location

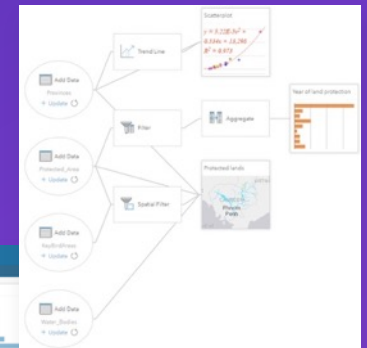
- Self-service analysis
- Explore both spatial and non-spatial data
- Find answers, drive impactful decisions



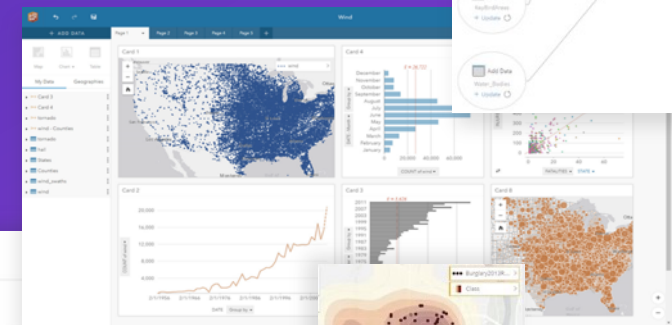
Quickly Breakdown Your Data



Repeat & Share Analysis



Linked & Responsive Cards



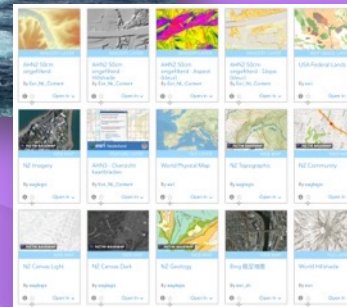
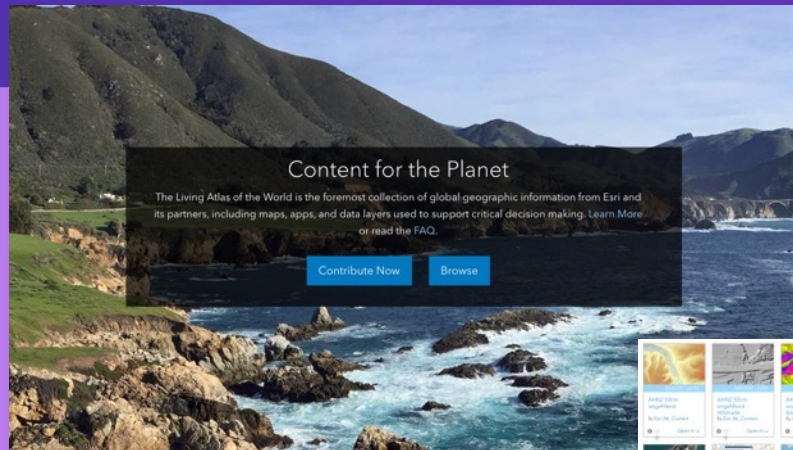
Access Data from Across your Organization



For Business Analysts, GIS Analysts, Data Analysts, and Data Scientists

Content

- Esri Content (Living Atlas)
- Customer content (public and private)
- Partner Content (Public and Marketplace)

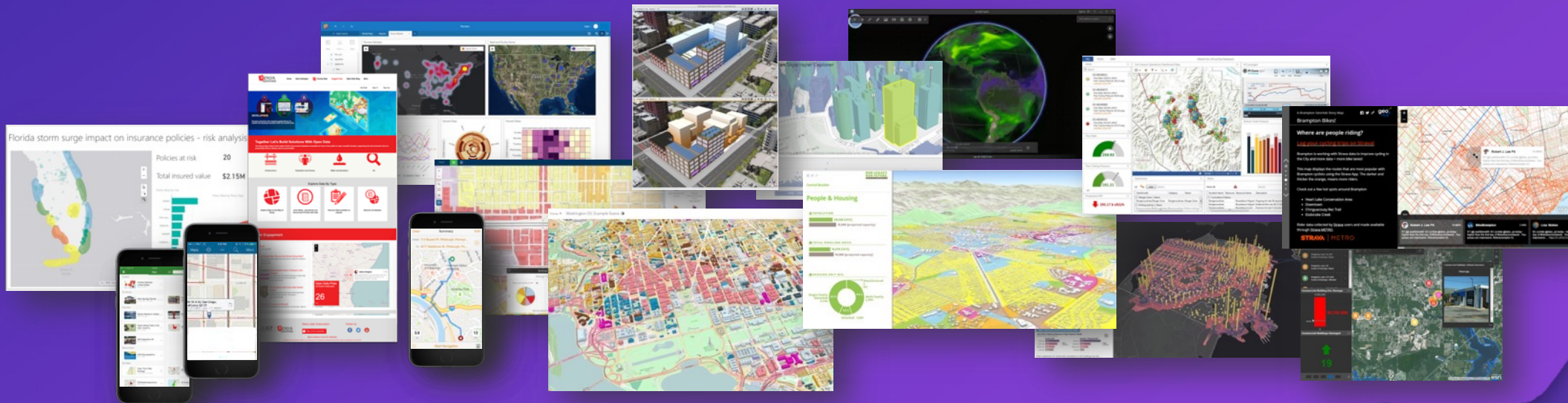


Basemaps Soils
Agriculture Topo Maps Addressing
Ecology Sentinel Earthquakes **Traffic** Rainfall
Geology **Vegetation** Roads
Land Cover **Scientific**
Stream Gauges **Landsat** Species NAIP Planes
Water MODIS Biology **Elevation** Lifestyle POIs
Demographics Protected Areas Distribution
Hazards Climate DigitalGlobe **Floodplains**
Weather Historical Maps Landscape Oceans Stream Forecasts
Population **Boundaries** **OSM**
Sea Temperature Wildfires Railroads

Interactive Web Apps

Present ArcGIS Online content using hosted or custom web applications

- Configurable Apps
- Web AppBuilder
- Story Maps
- Custom Applications

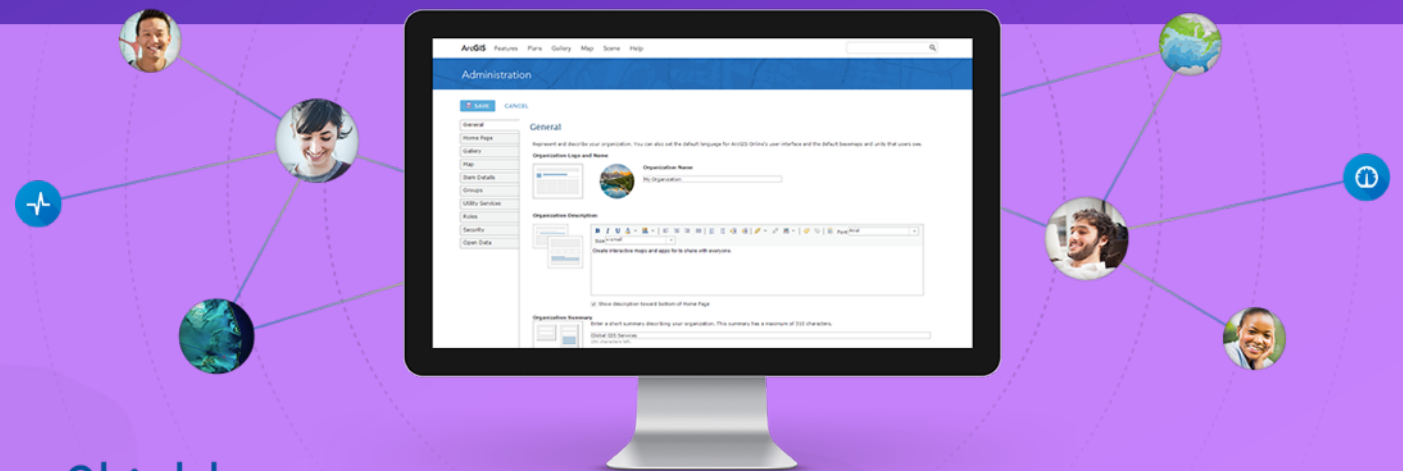


Administration & Security

ArcGIS Online: A secure and trustworthy location platform

- Administration
 - **Manage** - members, content and licenses
 - **Monitor** - organization and system health
 - **Configure** - user experience through website configuration and apps

- Security
- Privacy
- Compliance





esri

**THE
SCIENCE
OF
WHERE**